
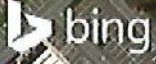


LEGEND
 Project Boundary



© 2022 - GZA GeoEnvironmental, Inc. J:\0 166978 - 0 166999\15.0166978.00 Bike Park Study_Springfield MA\GIS\shp\GZA_SPR_MA_AERIAL_TEMP_ATE_8.5x11_bike.mxd, January 20, 2022 - 1:36:04 PM, jacquelyn.davies



Service Layer Credits: © 2022 Microsoft Corporation © 2022 Maxar © CNR-S (2022) Distribution Airbus DS © 2022 TomTom

UNLESS SPECIFICALLY STATED BY WRITTEN AGREEMENT, THIS DRAWING IS THE SOLE PROPERTY OF GZA GEOENVIRONMENTAL, INC. (GZA). THE INFORMATION SHOWN ON THE DRAWING IS SOLELY FOR THE USE BY GZA'S CLIENT OR THE CLIENT'S DESIGNATED REPRESENTATIVE FOR THE SPECIFIC PROJECT AND LOCATION IDENTIFIED ON THE DRAWING. THE DRAWING SHALL NOT BE TRANSFERRED, REUSED, COPIED, OR ALTERED IN ANY MANNER FOR USE AT ANY OTHER LOCATION OR FOR ANY OTHER PURPOSE WITHOUT THE PRIOR WRITTEN CONSENT OF GZA. ANY TRANSFER, REUSE, OR MODIFICATION TO THE DRAWING BY THE CLIENT OR OTHERS WITHOUT THE PRIOR WRITTEN EXPRESS CONSENT OF GZA, WILL BE AT THE USER'S SOLE RISK AND WITHOUT ANY RISK OR LIABILITY TO GZA.



**SPRINGFIELD BIKE & SKATE PARK
 AND JOHN L. SULLIVAN PARK
 SPRINGFIELD MA**

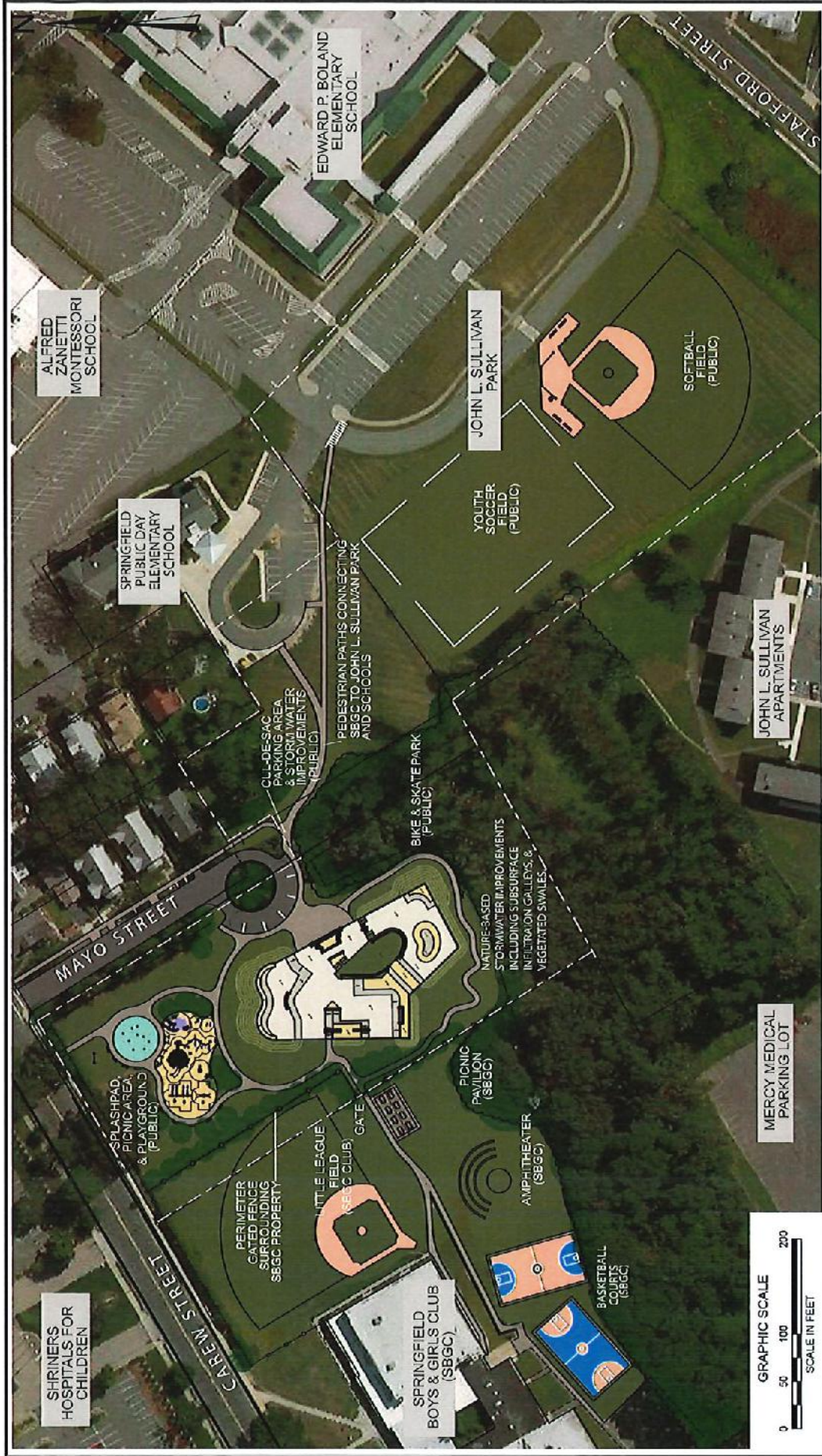
PREPARED BY:
 **GZA GeoEnvironmental, Inc.**
 Engineers and Scientists
 www.gza.com

PREPARED FOR:
**PILLAR DESIGN STUDIOS /
 PILLAR SKATEPARKS**
 1960 W. HAWK COURT
 CHANDLER, AZ 85286

**SPRINGFIELD BIKE & SKATE PARK AND
 JOHN L. SULLIVAN PARK BOUNDARY MAP**

PROJ MGR:	ARD	REVIEWED BY:	TFJ	CHECKED BY:	GPG
DESIGNED BY:	JRC	DRAWN BY:	JRC	SCALE:	1 in = 250 ft
DATE:	01/20/2022	PROJECT NO:	15.0166978.00	REVISION NO:	

**FIGURE
 2**



Springfield Bike & Skate Park and John L. Sullivan Park

Conceptual Master Plan






PREPARED FOR THE CITY OF SPRINGFIELD'S
DEPARTMENT OF PARKS, BUILDINGS, &
RECREATION MANAGEMENT



GZA GeoEnvironmental, Inc.

JANUARY 2021

Springfield Skatepark - Concept A





**PROPOSED SPRINGFIELD BIKE & SKATE PARK
EXSITING PARCELS**

January 13, 2022

Base Map data obtained from the City of Springfield
Geographic Information (GIS) online.

